


Planning a trip

Aim to spend at least seven days walking the Trail – so you have time to take in the many Roman sites, museums and attractions.



The official Hadrian's Wall Path National Trail Guide by Anthony Burton contains full route descriptions and 1:25,000 OS map extracts, published by Aurum Press, ISBN 978-1-84513-567-6.

Use the seasonal AD122 Bus to get to and from the Trail each day, it connects all the towns and villages between Carlisle and Newcastle.

For the Holiday and Short Breaks Guide of online inspected accommodation, Roman site information, bus timetables, general advice, maps, guides and leaflets about Hadrian's Wall Country call 01434 322002, email info@hadrians-wall.org or visit the website <http://www.hadrians-wall.org>



Cover image:
© Roger Clegg/HWHL



For top-tips, FAQs, baggage carriers, walking operators, camping/hostels, and much more, go to:

www.nationaltrail.co.uk/hadrianswall

For general enquiries:

Tel: 01434 322002

Email: info@hadrians-wall.org

or for more detailed enquiries contact:

Hadrian's Wall Path National Trail Manager

Tel: 01434 609700

Email: david.mcglade@hadrianswallheritage.co.uk



NATURAL
ENGLAND

Natural England is here to conserve and enhance the natural environment, for its intrinsic value, the wellbeing and enjoyment of people and the economic prosperity that it brings.

© Natural England 2010

ISBN 978-1-84754-210-6

Catalogue Code: NE259


www.naturalengland.org.uk

Printed on Defra Silk comprising 75% recycled fibre.

Hadrian's Wall Path

Alongside history from coast to coast

NATIONAL TRAIL



www.nationaltrail.co.uk

NATURAL
ENGLAND

Hadrian's Wall Path National Trail

Hadrian's Wall Path is an unbroken 135 km (84 mile) signposted footpath stretching from coast-to-coast across England. The 2003 opening of the National Trail made the full length of the Wall accessible to the public for possibly the first time since the end of the Roman occupation of Britain in the early fifth century.

It passes through some of England's most beautiful and dynamic landscapes, from rolling fields and rugged moorland to the vibrant cities of Newcastle upon Tyne and Carlisle.

You can walk its full length, just a section, or one of the many circular walks within Hadrian's Wall Country, the choice is yours.

Hadrian's Wall World Heritage Site

In 1987 Hadrian's Wall became a UNESCO World Heritage Site. The Wall is considered to be one of the most important chapters in the history of the World.



Hadrian's Wall Country

Hadrian's Wall Country is the wider World Heritage Site and surrounding countryside. Explore it all year round and discover why there is much more to offer you than the Roman Wall itself. There are dozens of shorter circular walks for you to try.



Helping us to look after the World Heritage Site







We want you to enjoy your Hadrian's Wall experience and you can help us to keep the site in good shape for future generations by following the conservation tips along the route. They really do make a difference.



National Trail summer passport

Collect the seven stamps in your passport between 1 May and 31 October to qualify for the achievers' badge and certificate. Walking the Trail within these months helps us to conserve the underlying archaeology because the soils are normally drier and can withstand more wear-and-tear.



-  Hadrian's Wall Path National Trail
-  Other National Trail
-  National Park
-  Area of Outstanding Natural Beauty
-  National boundary
-  County boundary

