

Water Points on or Close to The Ridgeway



Visit the Plan your visit pages on our website, and click on the 'services' box this will bring up toilets and water points along The Ridgeway. <http://www.nationaltrail.co.uk/ridgeway/plan>

As The Ridgeway follows a ridge, springs and rivers occur below the level of the trail and accessing them may mean descending to springline villages. Water points are sign posted, however vegetation growth in summer may hide them! **Please note:** Ilsley Barn is a water point which may be marked on some maps/guides, unfortunately due to vandalism it is capped. We are not currently aware of any plans by the landowner to reinstate it.





T = Tap only

T* = Tap and trough for animals

****** = Animals only (one starred below)

Location	Map Grid Reference	Photos courtesy of Jools at Three Points of the Compass.com
Elm Tree Cottage, (T) Southend, Ogbourne St. George, MARLBOROUGH Wiltshire SN8 1SG, UK (please ask before using it)	SU198734	
T* Idstone Barn, (T) (west of Ashbury) Idstone Hill, Swindon SN6 8LG (summer only - this supply comes from a private reservoir and can be intermittent when landowners are using it heavily. Fill your bottles immediately as it may run dry after a few seconds!	SU263835	
T* Down Barn Farm Sparsholt Down, Wantage OX12 9XD walkers tap and trough for horses	SU333851	
T* Hill Barn, Sparsholt Firs Wantage OX12 9XB (April – November)	SU338854	
T* Court Hill Centre, Court Hill Rd, Letcombe Regis, Wantage OX12 9NE Phone: 01235 760253 Available on request	SU393849/ SU394844	
Compton Downs**	SU506828	

The Ridgeway NATIONAL TRAIL

<p>T Grimsdyke Cottage, Grim's Ditch, Henley-on-Thames RG9 5SP</p>	<p>SU660872/ SU660871</p>	
<p>T Holy Trinity Church, Nuffield (on the church wall outside) Nuffield Hill, Henley-on-Thames RG9</p>	<p>SU667874/ SU667873</p>	
<p>T White Mark Farm camp site, 82 Hill Rd, Watlington OX49 5AF Phone: 01491 612295 (March – November)</p>	<p>SU697939</p>	
<p>T Carriers Arms, Hill Rd, Watlington OX49 5AD Outside drinking water tap.</p>		
<p>T Aston Rowant National Nature Reserve (close to A40 crossing) OX49 5SD</p>	<p>SU727976</p>	
<p>T The Plough at Cadsden – in the front garden</p>	<p>SP826045</p>	